

To: James L. App, City Manager

From: Ron Whisenand, Community Development Director

Subject: Sex Offender Ordinance: Protected Locations List and Map Update

Date: September 18, 2007

Needs: For the City Council to update the list and map of protected locations established by the City's Sex Offender Ordinance.

Facts:

1. At its meeting of February 21, 2006, the City Council adopted Ordinance 912 N.S., which restricted certain convicted sex offenders from residing within one quarter ($\frac{1}{4}$) mile of protected locations. This ordinance was codified in Chapter 9.46 of the Municipal Code.
2. Resolution 06-018, adopted concurrently with Ordinance 912 N.S., approved a list of protected locations and a map showing protected locations and a one-quarter ($\frac{1}{4}$) mile radius from the edges of those locations.
3. Municipal Code Section 9.46.030.A defines "protected locations" as including public and private schools (with grades K-12), churches, day care centers, parks and playgrounds, youth-oriented facilities, and public libraries.
4. Municipal Code Section 9.46.030.A requires that the list and map be updated on an annual basis, but may be updated more frequently should new protected locations be established or where uses in existing protected locations have changed.
5. The list and map have not been updated since their adoption via Resolution 06-018.
6. Municipal Code Section 9.46.040.A requires all owners, or their agents, of residential property for sale, lease, or rental to provide a copy of the Sex Offender Ordinance as well as them map to the parties in a sale, lease, or rental transaction.

Analysis &

Conclusion: Staff reviewed the list of protected locations and found no changes to be made in 2007. The City Attorney has advised that, even though there are no changes to be made, the Sex Offender Ordinance is constructed in such a manner that the City Council is obligated to review the list annually and adopt a resolution re-establishing the list and approving the map.

Policy

Reference: Chapter 9.46 of the Municipal Code.

Fiscal

Impact: There is no fiscal impact associated with updating the list of protected locations. Fiscal impacts for monitoring and enforcement are undetermined but could require a significant law enforcement staff time commitment and personnel resources.

Options:

1. Adopt the attached resolution updating the list of protected locations and map of restricted areas for the Sex Offender Ordinance
2. Amend, modify, or reject the above option.

Attachment: Resolution Updating a list of protected locations and map of restricted areas

RESOLUTION NO. 07-XXX

A RESOLUTION OF THE CITY COUNCIL OF THE CITY OF EL PASO DE ROBLES
UPDATING THE LIST OF PROTECTED LOCATIONS AND A MAP SHOWING PROTECTED
LOCATIONS AND PROPERTIES WITHIN ONE-QUARTER MILE OF PROTECTED
LOCATIONS IN ACCORDANCE WITH ORDINANCE NO. 912 N.S.
(RESIDENCY RESTRICTIONS FOR CERTAIN SEX OFFENDERS)

WHEREAS, at its meeting of February 21, 2006, the City Council adopted Ordinance 912 N.S., which restricted certain convicted sex offenders from residing within one quarter (1/4) mile of protected locations; this ordinance was codified in Chapter 9.46 of the Municipal Code; and

WHEREAS, at its meeting of February 21, 2006, the City Council adopted Resolution 06-018, which approved a list of protected locations (“the List”) and a map showing protected locations and those properties within one-quarter (1/4) mile of said protected locations (“the Map”); and

WHEREAS, Municipal Code Section 9.46.030.A requires that the List and the Map be updated on an annual basis; and

WHEREAS, the List and the Map have not been updated since their adoption via Resolution 06-018; and

WHEREAS, City staff has reviewed the List and the Map and City records and has found no changes to be made in 2007;

NOW, THEREFORE, BE IT RESOLVED by the City Council of the City of El Paso de Robles as follows:

Section 1. To approve the list of protected locations attached as Exhibit A to this resolution.

Section 2. To approve the map showing protected locations and properties within one-quarter (1/4) mile of protected locations attached as Exhibit B to this resolution.

PASSED AND ADOPTED by the City Council of the City of Paso Robles this 18th day of September 2007 by the following vote:

AYES:
NOES:
ABSTAIN:
ABSENT:

Frank R. Mecham, Mayor

ATTEST:

Deborah D. Robinson, Deputy City Clerk

Exhibit A
List of Protected Locations
Pursuant to Section 9.46.030.A
(2007)

APN	Facility	Type	Street Address
008-011-047	Site for County Office of Educ Facility	Public School	NEC 36th & Oak
008-031-024	Full Gospel Korean Church	Church	3401 Oak Street
008-031-025	Georgia Brown School	Public School	525 - 36th Street
008-031-031	Church of Christ	Church	3545 Spring Street
008-032-023	Youth Arts Center	Youth-Oriented Facility	3201 Spring Street
008-071-013	Child Development Center	Child Care Center	3150 Park Street
008-071-014	Oak Park/George Stephan	Youth-Oriented Facility	3150 Park Street
008-101-005	Flamson Middle School	Public School	655 - 24th Street
008-102-009	Flamson Middle School	Public School	655 - 24th Street
008-102-010	No. Co. Community School& Municipal Pool	Public School, Youth-Oriented Fac	504 1/2 & 530 - 28th Street
008-102-011	Flamson Middle School	Public School	655 - 24th Street
008-102-012	War Memorial Stadium	Public School, Youth-Oriented Fac	655 - 24th Street
008-102-014	Flamson Middle School & Boys & Girls Club	Public School, Youth-Oriented Fac	600 - 26th Street
008-111-025	PR Community Church	Church	2706 Spring Street
008-134-004	Fairgrounds	Youth-Oriented Facility	2198 Riverside Avenue
008-162-005	Scout Hut	Youth-Oriented Facility	2247 Oak Street
008-171-007	Mennonite meeting rooms	Church	733 - 23rd Street
008-171-008	Rainbow Bright Preschool	Child Care Center	739 - 23rd Street
008-171-016	Cristo Viene Pentecostal Church	Church	2328 Park Street
008-171-018	Mennonite Church	Church	2343 Park Street
008-174-002	Fairgrounds	Youth-Oriented Facility	2199 Riverside Avenue
008-182-001	Fairgrounds	Youth-Oriented Facility	2200 Riverside Avenue
008-182-005	Fairgrounds	Youth-Oriented Facility	2201 Riverside Avenue
008-182-007	Fairgrounds	Youth-Oriented Facility	2202 Riverside Avenue
008-182-008	Fairgrounds	Youth-Oriented Facility	2203 Riverside Avenue
008-183-001	Fairgrounds	Youth-Oriented Facility	2204 Riverside Avenue
008-183-002	Fairgrounds	Youth-Oriented Facility	2205 Riverside Avenue
008-183-023	Fairgrounds	Youth-Oriented Facility	2206 Riverside Avenue
008-183-024	Fairgrounds	Youth-Oriented Facility	2207 Riverside Avenue
008-183-025	Fairgrounds	Youth-Oriented Facility	2208 Riverside Avenue
008-184-001	Fairgrounds	Youth-Oriented Facility	2209 Riverside Avenue
008-184-003	Fairgrounds	Youth-Oriented Facility	2210 Riverside Avenue
008-184-004	Fairgrounds	Youth-Oriented Facility	2211 Riverside Avenue
008-191-003	Fairgrounds	Youth-Oriented Facility	2212 Riverside Avenue
008-191-014	Fairgrounds	Youth-Oriented Facility	2213 Riverside Avenue
008-211-001	Glen Speck School	Public School	401 - 17th Street
008-211-002	Head Start Facility	Child Care Center	304 - 19th Street
008-226-005	New Light Missionary Baptist	Church	745 - 20th Street
008-245-005	Second Baptist Church	Church	1937 Riverside Avenue
008-245-006	Second Baptist Church	Church	1937 Riverside Avenue
008-245-007	Second Baptist Church	Church	1937 Riverside Avenue
008-247-008	La Luz del Mundo Church	Church	2055 Riverside Avenue
008-251-002	Fairgrounds	Youth-Oriented Facility	2214 Riverside Avenue
008-251-003	Fairgrounds	Youth-Oriented Facility	2215 Riverside Avenue
008-251-004	Fairgrounds	Youth-Oriented Facility	2216 Riverside Avenue
008-251-006	Fairgrounds	Youth-Oriented Facility	2217 Riverside Avenue
008-251-007	Fairgrounds	Youth-Oriented Facility	2218 Riverside Avenue
008-251-008	Fairgrounds	Youth-Oriented Facility	2219 Riverside Avenue
008-251-009	Fairgrounds	Youth-Oriented Facility	2220 Riverside Avenue
008-252-018	Pioneer Park	Park	Riverside Ave & 19th Street

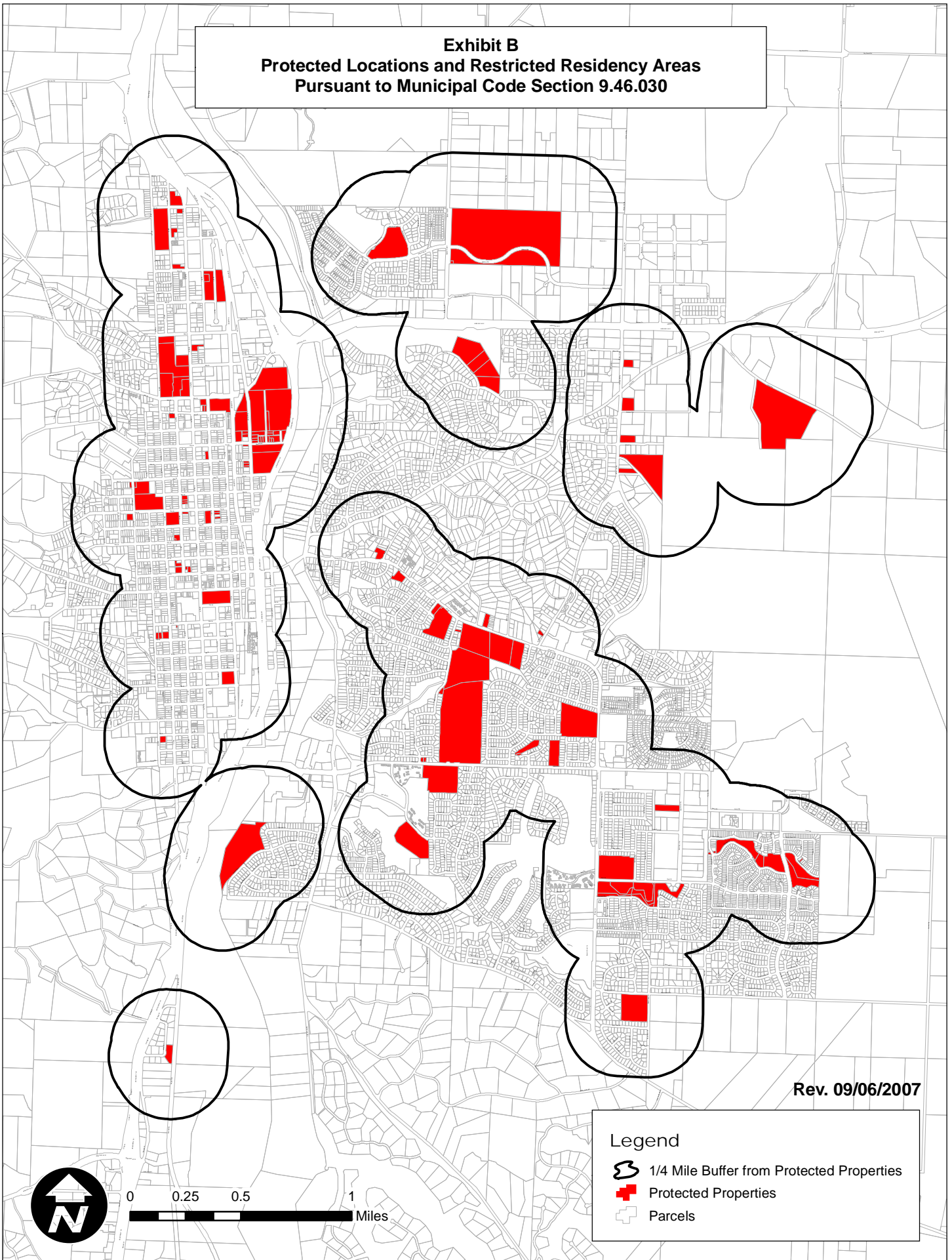
Exhibit A
List of Protected Locations
Pursuant to Section 9.46.030.A
(2007)

APN	Facility	Type	Street Address
008-253-002	Fairgrounds	Youth-Oriented Facility	2221 Riverside Avenue
008-261-007	Pioneer Park	Park	Riverside Ave & 19th Street
008-273-006	Campfire Cabin	Youth-Oriented Facility	244 - 19th Street
008-275-001	Glen Speck School	Public School	401 - 17th Street
008-282-001	Marie Bauer School	Public School	1626 Vine Street
008-283-003	Christian Life Center	Church, Child Care	1744 Oak Street
008-283-004	Christian Life Center	Church, Child Care	1744 Oak Street
008-283-013	Christian Life Center	Church, Child Care	1744 Oak Street
008-284-001	First Church of God	Church	620 - 17th Street
008-286-014	First Baptist Church	Church	1645 Park Street
008-288-001	parking lot for First Baptist Church	Church	1644 Park Street
008-288-002	parking lot for First Baptist Church	Church	1636 Park Street
008-288-004	parking lot for First Baptist Church	Church	1620 Park Street
008-303-006	Church of Christ	Church	238 - 17th Street
008-313-013	Paso Robles Coop Preschool	Child Care Center	533 - 15th Street
008-313-016	Christian Church	Church	1521 Oak Street
009-035-002	St James Episcopal Church	Church	1335 Oak Street
009-035-010	Plymouth Congregational Church	Church	1301 Oak Street
009-037-003	Children's Museum	Youth-Oriented Facility	611 - 13th Street
009-037-005	Children's Museum	Youth-Oriented Facility	611 - 13th Street
009-101-001	City Park & Carnegie Library	Park	Spring and 11th Streets
009-141-014	No. Co. Christian Fellowship	Church	905 Vine Street
009-141-015	No. Co. Christian Fellowship	Church	405 - 9th Street
009-141-016	No. Co. Christian Fellowship	Church	421 - 9th Street
009-143-002	Presbyterian Korean Church	Church	522 - 10th
009-204-001	Robbins Field	Park	6th & Park Streets
009-281-009	First Missionary Baptist Church	Church	403 - 3rd Street
009-311-019	Sherwood Park	Park	Creston Road & Scott Street
009-314-001	Calvary Chapel	Church	1615 Commerce Way
009-351-026	Family Worship Center	Church	616 Creston Road
009-382-003	St. Rose Church & School	Church, Pvt School, Child Care	820 Creston Road
009-411-048	Grace Baptist	Church	535 Creston Road
009-451-033	Truth Tabernacle	Church	915 Creston Road
009-511-022	St. Rose Church & School	Church, Pvt School, Child Care	820 Creston Road
009-511-025	St. Rose Church & School	Church, Pvt School, Child Care	820 Creston Road
009-512-037	Parking Lot for Lewis Middle School	Public School	634 Nickerson Drive
009-561-019	Daniel Lewis Middle School	Public School	900 Creston Road
009-561-024	Winifred Pifer Elem School	Public School	1350 Creston Road
009-561-049	Latter Day Saints	Church	1020 Creston Road
009-561-050	Trinity Lutheran Church & Elem School	Church, Pvt School, Child Care	940 Creston Road
009-561-051	Centennial Park	Park	600 Nickerson Drive
009-566-042	Southern Baptist	Church	1145 Niblick Road
009-567-013	Walkway to Centennial Park	Park	Andrea Circle
009-588-039	Melody Park	Park	Melody Drive
009-588-042	Melody Park	Park	Melody Drive
009-588-044	Melody Park	Park	Melody Drive
009-611-044	Liberty High School, Preschool	Public School	801 Niblick Road
009-611-045	Paso Robles High School	Public School	800 Niblick Road
009-633-029	Vineyard Christian	Church	1332 Vendels Circle
009-641-012	Children's Corner Preschool	Child Care Center	711 Rolling Hills

Exhibit A
List of Protected Locations
Pursuant to Section 9.46.030.A
(2007)




APN	Facility	Type	Street Address
009-691-034	Casa Robles Park	Park	Appaloosa & Palomino Drives
009-691-035	Casa Robles Park	Park	Appaloosa & Palomino Drives
009-697-030	Paso Robles High School	Public School	800 Niblick Road
009-701-086	Turtle Creek Park	Park	Brookhill Road
009-701-087	Turtle Creek Park	Park	Brookhill Road
009-706-037	Turtle Creek Park	Park	Brookhill Road
009-753-080	Oak Creek Park	Park	Scott Street e/o Creston Road
009-755-074	Harvest Bible Church	Church	1916 Creston Road
009-756-003	Oak Creek Park	Park	Scott Street e/o Creston Road
009-756-004	Oak Creek Park	Park	Scott Street e/o Creston Road
009-756-005	Oak Creek Park	Park	Scott Street e/o Creston Road
009-756-006	Oak Creek Park	Park	Scott Street e/o Creston Road
009-756-007	Oak Creek Park	Park	Scott Street e/o Creston Road
009-756-008	Oak Creek Park	Park	Scott Street e/o Creston Road
009-761-044	Larry Moore Park & riverbottom	Park	Riverbank Drive
009-781-049	Royal Oak Meadows Park	Park	Turtle Creek Road
009-781-051	Royal Oak Meadows Park	Park	Turtle Creek Road
009-783-067	Royal Oak Meadows Park	Park	Turtle Creek Road
009-792-054	Turtle Creek Park (undeveloped ptn)	Park	Brookhill Road
009-815-006	Pat Butler Elem School	Public School	700 Nicklaus Drive
009-860-028	Virginia Peterson Elem School	Public School	2501 Beechwood Drive
025-366-001	Kingdom Hall of JW's	Church	2901 Gilead Lane
025-366-012	New Covenant Church, Preschool	Church, Child Care	1450 Golden Hill Road
025-366-016	STARS day care center	Child Care Center	1402 Golden Hill Road
025-371-018	Barney Schwartz Park	Park	2990 Union Road
025-391-064	Cuesta College	Child Care Center	2800 Buena Vista Road
025-391-065	Cuesta College	Child Care Center	2800 Buena Vista Road
025-391-071	Kermit King Elem School	Public School	700 Schoolhouse Circle
025-392-013	Park Site	Park	1916 Kleck Road
025-392-014	Elementary School Site	Public School	1900 Kleck Road
025-392-015	Elementary School Site	Public School	1900 Kleck Road
025-392-016	Elementary School Site	Public School	1900 Kleck Road
025-403-042	School Dist. Culinary Arts Facility	Public School	1900 Golden Hill Road
025-403-068	Paso Robles Bible Church	Church	2206 Golden Hill Road

Exhibit B
Protected Locations and Restricted Residency Areas
Pursuant to Municipal Code Section 9.46.030



Rev. 09/06/2007

Legend

-  1/4 Mile Buffer from Protected Properties
-  Protected Properties
-  Parcels